



Possibility grows here.

Water Policy in the Greater Golden Horseshoe

Friends of the Greenbelt Foundation

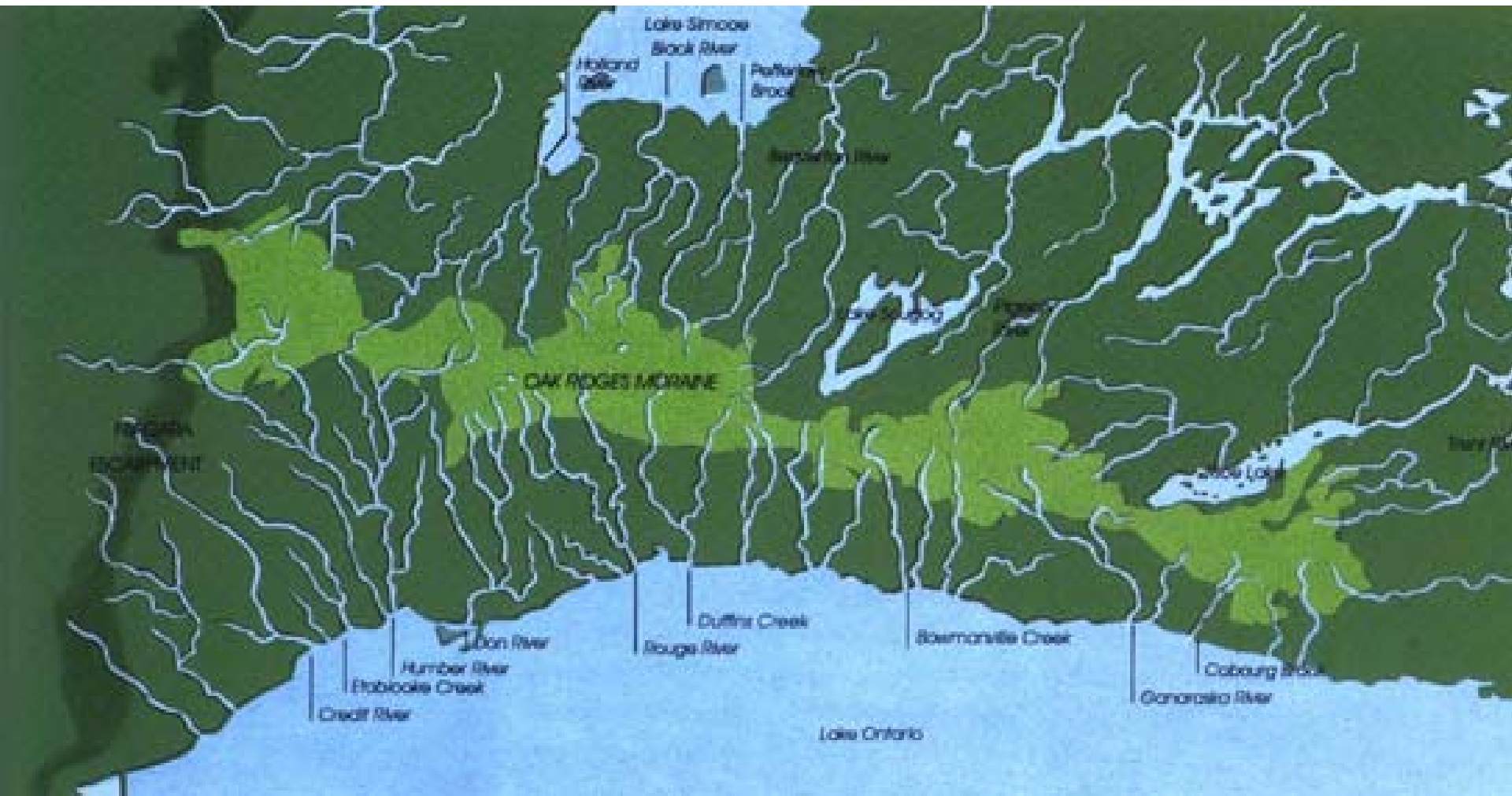
Latornell
November 2011

An Integrated Approach






- **Protection and restoration of water features and functions to provide EI**
- **Connectivity enhancements**
- **Watershed scale planning**
- **Reduced demand for water and wastewater services in the region**

ORM Water Resource Map






Legend

	Boundaries of Cities and Designated Municipalities		Green Belt Municipal Growth Plan Area
	Greenbelt Area		

Source: Ministry of Public Infrastructure Services, Ministry of Natural Resources and Forestry and Ministry of Municipal Affairs and Housing.
 Version: August 2016
 © Crown Copyright, 2016



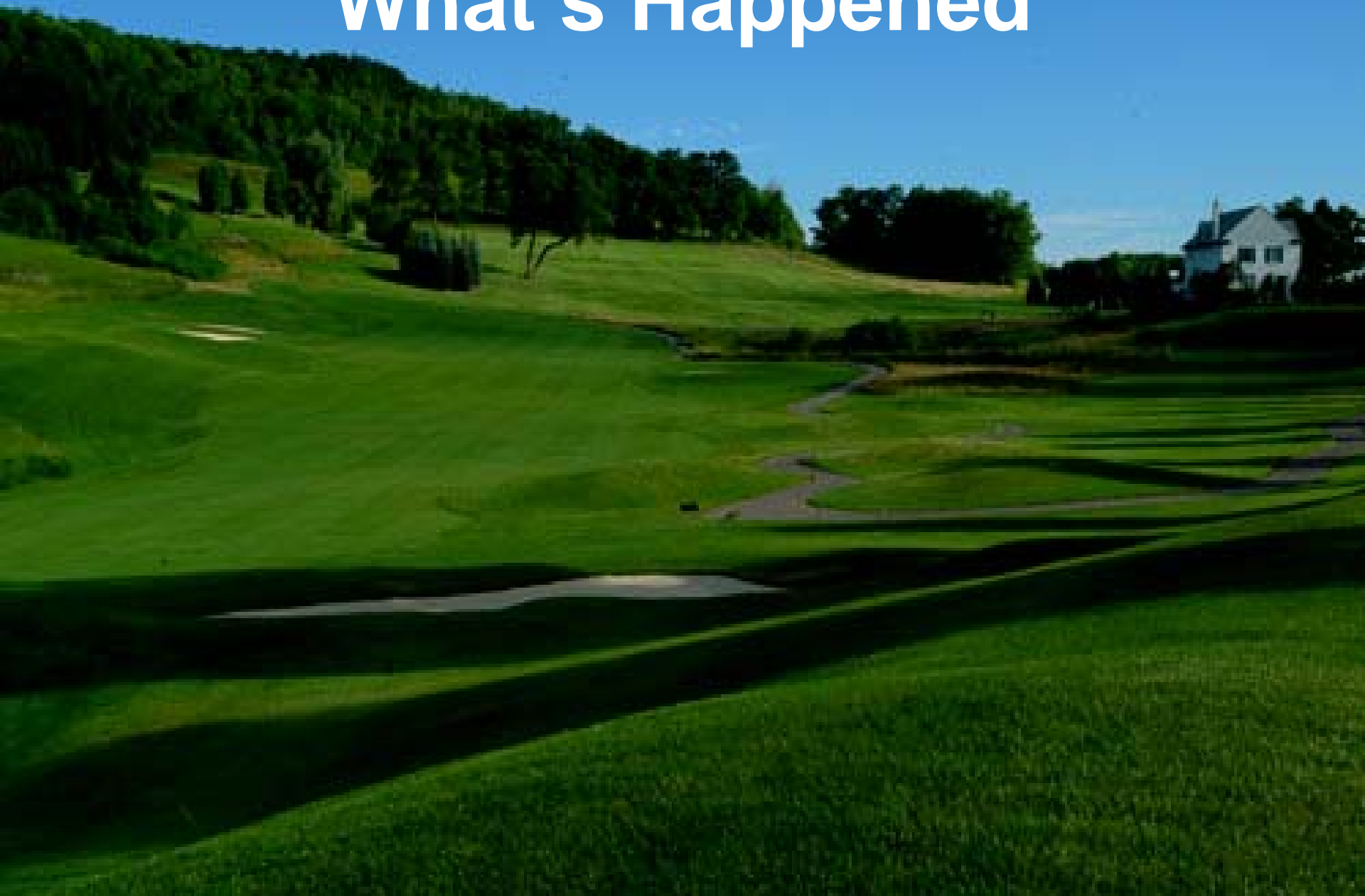


Mandate

Charitable, public, and independent

Champion and catalyze a collective
commitment to protect and enhance our
Greenbelt

What's Happened



Governance



A photograph of a forest scene. In the foreground, a stone wall is partially visible, with numerous large, gnarled tree roots growing over and around it. The roots are thick and weathered, extending across the ground and up the wall. In the background, several tall, slender tree trunks stand against a dense canopy of green leaves. The lighting is soft, suggesting a shaded forest environment. The text 'greenbelt.ca' is overlaid in the center-right of the image in a bright yellow, bold, sans-serif font.

greenbelt.ca